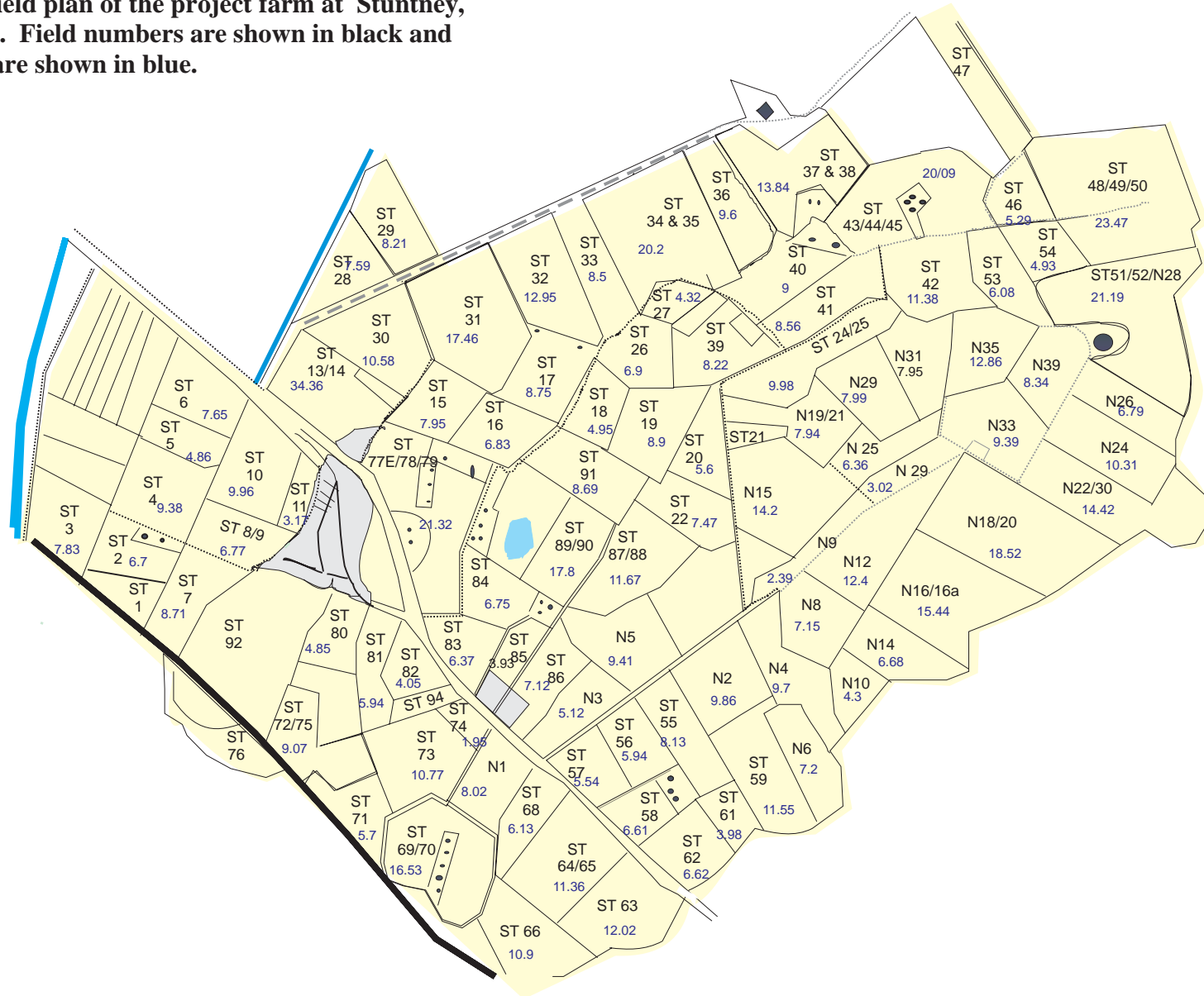
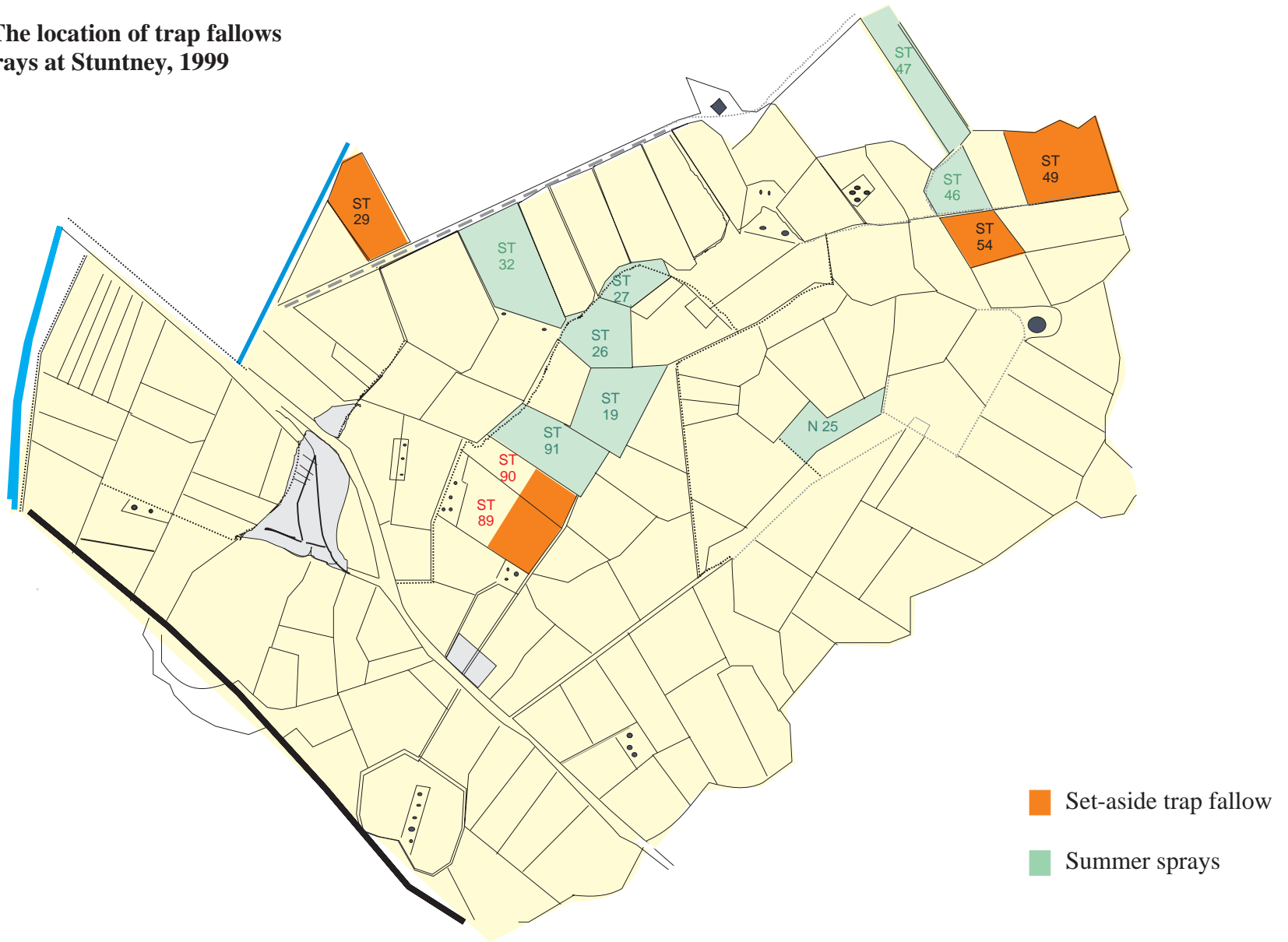


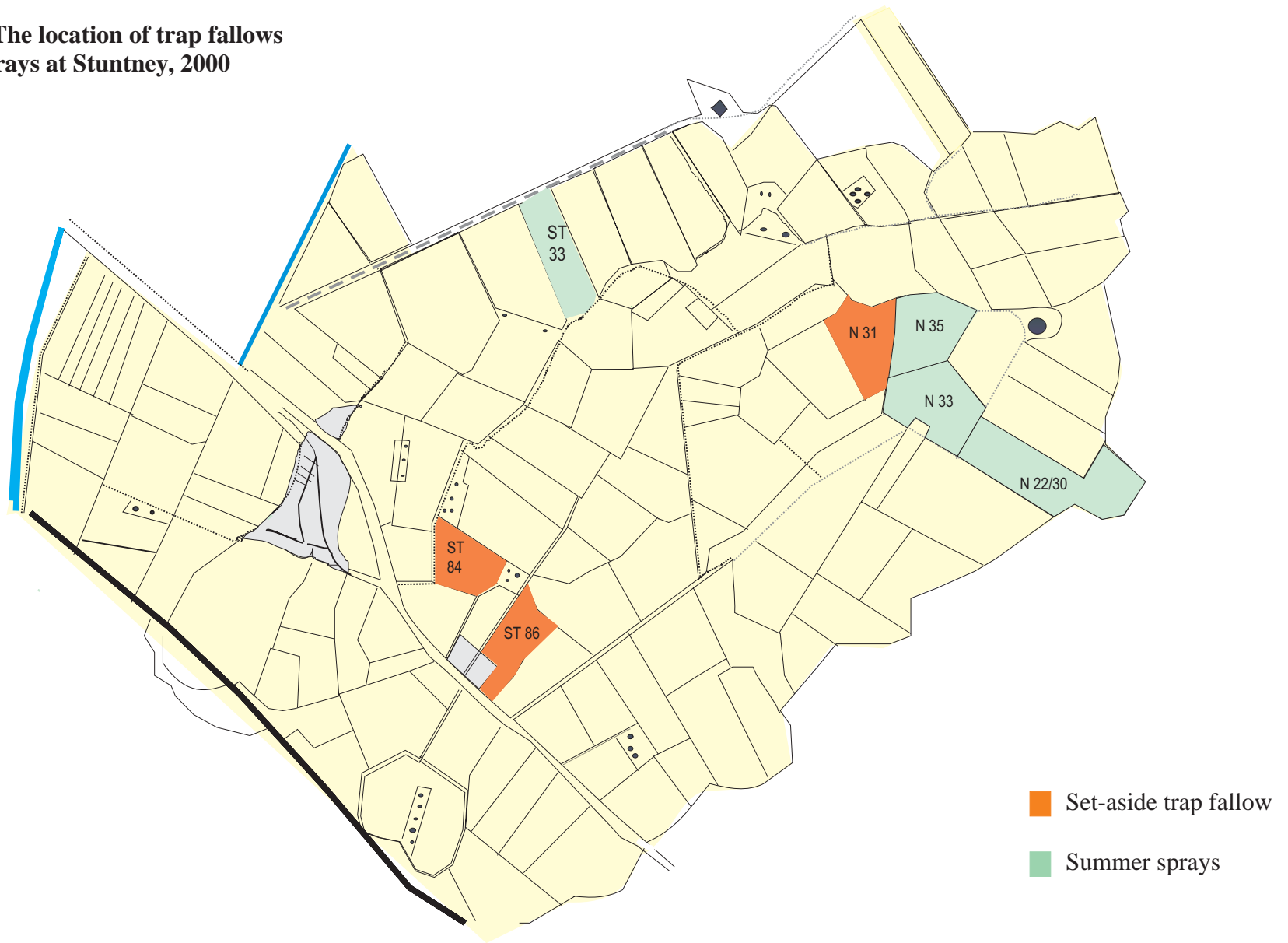
Appendix 2.1. Field plan of the project farm at Stuntney, Cambridgeshire. Field numbers are shown in black and field areas (ha) are shown in blue.



Appendix 2.2. The location of trap fallows and summer sprays at Stuntney, 1999



Appendix 2.3. The location of trap fallows and summer sprays at Stuntney, 2000



Appendix 2.4. The location of trap fallows and summer sprays at Stuntney, 2001

